






University of Michigan Clinical Inpatient Tower

-  U-M building
-  U-M property
-  U-M building to be demolished
-  Building footprint
-  Project impact area

Campus Planning
U-M AEC | 3.2.18



Map Labels:

- W. MEDICAL CTR DRIVE
- E. MEDICAL CTR DRIVE
- North Entrance Parking Structure
- MSRB II
- MSRB I
- MSRB III
- ARF
- M55
- M53
- Cancer Center
- University Hospitals
- Med Sci I
- Med Sci II
- Taubman Library
- Buhl
- Victor Vaughn
- M54
- M38
- Frankel Cardiovascular Center
- Med-in
- CATHERINE
- Catherine St. Parking Structure
- MBNI
- Ann St. Parking Structure
- M90
- M27
- ZINA PITCHER
- ANN
- Clinical Inpatient Tower
- Cardiovascular Center Parking Structure
- M73 + M70
- GLEN
- Taubman Biomedical Science Research Building (BSRB)
- Couzens Hall
- M47
- 101 Simpson
- Simpson
- M44
- Alice Lloyd
- E. MEDICAL CTR DRIVE
- OBSERVATORY
- Vaughan SPH-I
- WASHINGTON HTS
- PALMER FIELD
- Mech. M Bldg
- Hill Dining
- Moshers
- Observatory Lodge
- Fr
- SP